



Beaufort County Public Works *Stormwater Infrastructure* Project Summary

Project Summary: Moses Road

Narrative Description of Project:

Project improved 1,410 L.F. of drainage system. Cleaned out 1,378 L.F. of roadside ditch. Jetted (1) crossline pipe, (6) driveway pipes and 32 L.F. of roadside pipe.

Completion: Nov-12

2013-573 / Moses Road	Labor Hours	Labor Cost	Equipment Cost	Material Cost	Contractor Cost	Indirect Labor	Total Cost
AUDIT / Audit Project	1.0	\$20.89	\$0.00	\$0.00	\$0.00	\$13.23	\$34.12
CLPJT / Crossline Pipe - Jetted	10.0	\$218.45	\$110.80	\$29.24	\$0.00	\$82.35	\$440.84
DPJT / Driveway Pipe - Jetted	10.0	\$237.50	\$221.60	\$47.04	\$0.00	\$164.70	\$670.84
HAUL / Hauling	30.0	\$655.50	\$321.00	\$110.36	\$0.00	\$432.60	\$1,519.46
RSDCL / Roadside Ditch - Cleanout	93.0	\$2,019.22	\$548.44	\$113.92	\$0.00	\$687.60	\$3,369.18
RSPJ / Roadside Pipe - Jetted	10.0	\$237.50	\$221.60	\$42.04	\$0.00	\$164.70	\$665.84
2013-573 / Moses Road	154.0	\$3,389.06	\$1,423.44	\$342.60	\$0.00	\$1,545.18	\$6,700.28
Grand Total	154.0	\$3,389.06	\$1,423.44	\$342.60	\$0.00	\$1,545.18	\$6,700.28

Before



During



After



Project: Moses
Road Map 1

Activity: Drainage
Maintenance
















Project #:
2013-573

Township: Port
Royal Island

Completed:
November 2012

Legend

Drainage Type

-  River
-  River/Creek/Marsh Bank
-  Creek/Stream
-  Channel (fka Outfall)
-  Channel Pipe
-  Roadside
-  Road Pipe
-  Roadside Pipe
-  Crossline Pipe
-  Driveway Pipe
-  Lateral
-  Lateral Pipe
-  Access Pipe
-  Bleeder Pipe
-  Parcels



Prepared By: BC Stormwater Management Utility

Date Print: 12/7/12

File: C:/sethdata/projects/projectmaps/Moses Rd 2013-573 Map1

0 50 100 200 300 400
Feet

1 inch = 204 feet

Project: Moses
Road Map 2

Activity: Vacuum
Truck
















Project #:
2013-573

Township: Port
Royal Island

Completed:
November 2012

Legend

Drainage Type

-  River
-  River/Creek/Marsh Bank
-  Creek/Stream
-  Channel (fka Outfall)
-  Channel Pipe
-  Roadside
-  Road Pipe
-  Roadside Pipe
-  Crossline Pipe
-  Driveway Pipe
-  Lateral
-  Lateral Pipe
-  Access Pipe
-  Bleeder Pipe
-  Parcels



0 50 100 200 300 400
Feet

1 inch = 204 feet

Prepared By: BC Stormwater Management Utility

Date Print: 12/7/12

File: C:/sethdata/projects/projectmaps/Vac/Moses Rd 2013-573 Map2